



Hanson Riverside County Park

Map by: Brazoria County Engineering, GIS

Hanson Riverside County Park
18499 State Hwy. 35
West Columbia, 77486


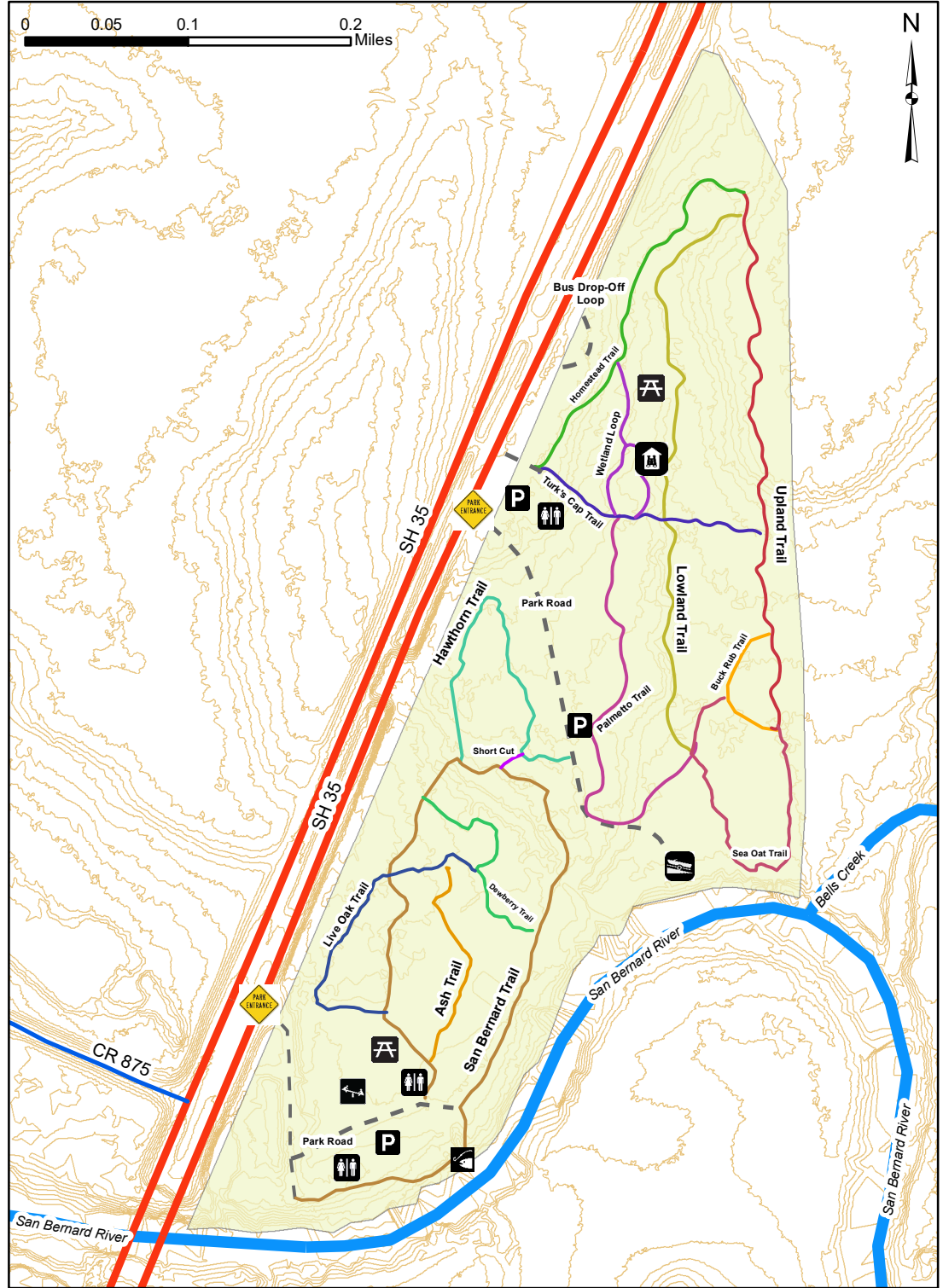


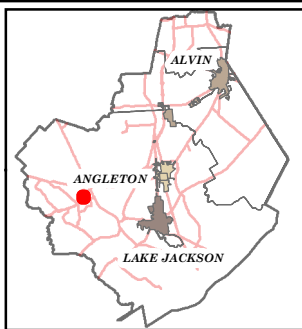
Photo: David Mortenson

Legend

- Ash Trail
- Buck Rub Trail
- Dewberry Trail
- Hawthorn Trail
- Homestead Trail
- Live Oak Trail
- Lowland Trail
- Palmetto Trail
- San Bernard Trail
- Sea Oat Trail
- Short Cut
- Turk's Cap Trail
- Upland Trail
- Wetland Loop
- State Hwys
- County Roads
- Park Roads
- Water Features
- Elevation
- Park Boundary



	Boat Ramp		Parking Area
	Fishing Pier		Observation Deck
	Picnic Pavillion		
	Playground		
	Restroom		



Parks Main Office
313 W. Mulberry St.
Angleton, TX 77515
Office: 979.864.1541

NOTE: This map has been generated for the convenience of the public. It is not intended to be an official depiction of the exact location or extent of any feature shown hereon. Any data depicted, such as a boundary line or an elevation, is for visual reference only.